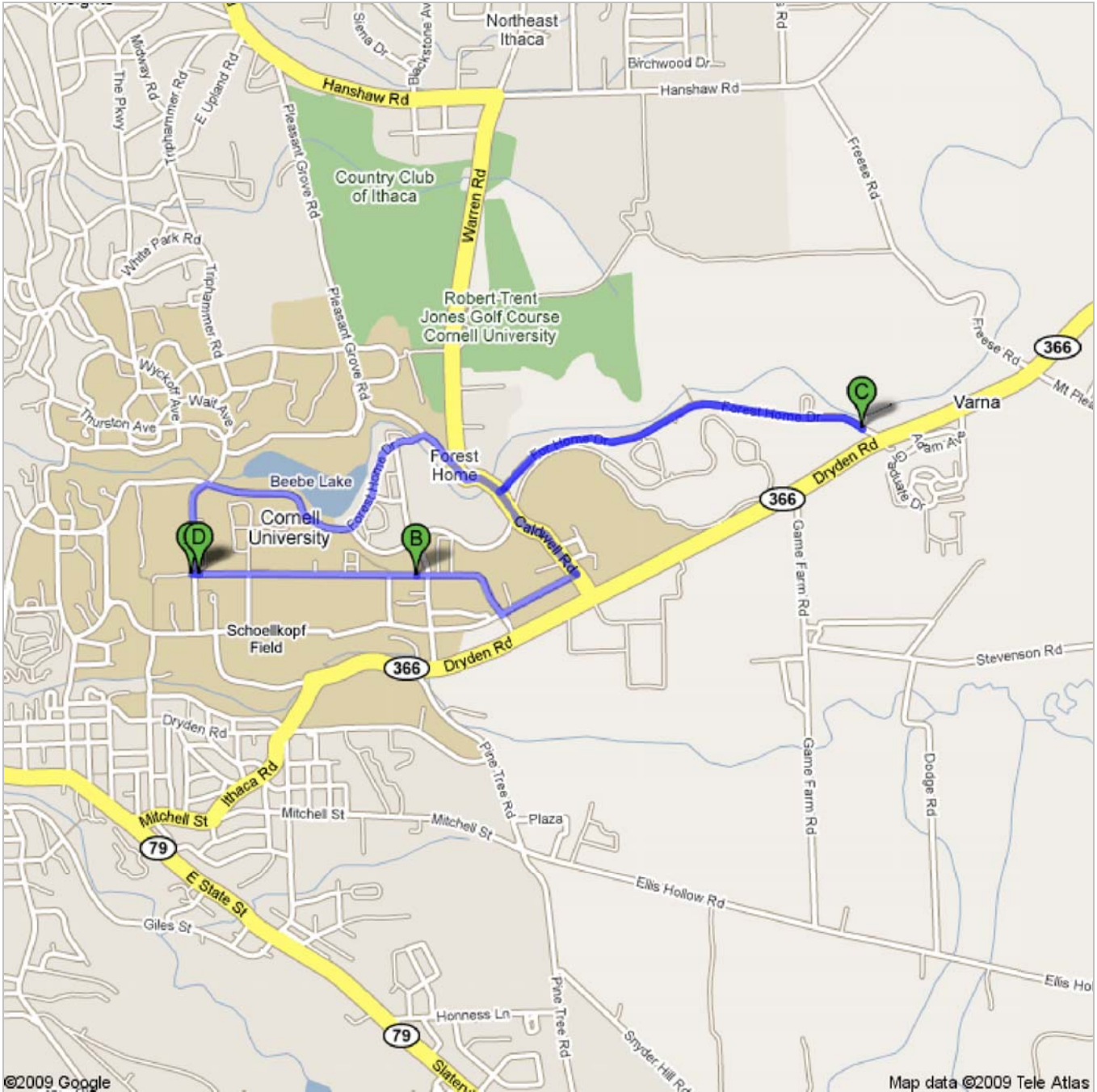





# Day Hall to Park Park Loop

5.1 mi - about 14 mins

**Save trees. Go green!**  
 Download Google Maps on your phone at [google.com/gmm](http://google.com/gmm)

 Cornell University


## Start at Day Hall

1. Head **east** on **Cornell University** toward **East Ave** go 59 ft  
total 59 ft
2. Continue on **Tower Rd** go 0.6 mi  
total 0.6 mi  
About 2 mins


Total: **0.6 mi** – about **2 mins**

 **Arrive at Dairy Bar** total 0.0 mi

3. Head **east** on **Tower Rd** toward **Judd Falls Rd** go 0.3 mi  
total 0.3 mi  
About 1 min

-  4. Turn **left** at **Campus Rd** go 0.2 mi  
total 0.5 mi  
About 1 min

-  5. Turn **left** at **Caldwell Rd** go 0.3 mi  
total 0.9 mi  
About 1 min

-  6. Turn **right** at **Forest Home Dr** go 1.1 mi  
total 2.0 mi  
Destination will be on the right  
About 3 mins

**Watch for wood-chip trail (with engraved rock)**

**on left side of road, just before**


Total: **2.0 mi** – about **5 mins**

**sign for 366. Follow trail to Fall Creek and picnic tables.**

## Arrive at Park Park

total 0.0 mi

7. Head **northwest** on **Forest Home Dr** toward **Forest Home Circle** go 1.1 mi  
total 1.1 mi  
About 3 mins

-  8. Turn **right** to stay on **Forest Home Dr** go 0.3 mi  
total 1.4 mi  
About 1 min

-  9. Turn **left** to stay on **Forest Home Dr** **Go across the bridge.** go 0.8 mi  
total 2.2 mi  
About 2 mins

-  10. Slight **left** at **East Ave** **Left turn at traffic light.** go 0.3 mi  
total 2.5 mi  
About 1 min

-  11. Turn **left** at **Tower Rd** go 59 ft  
total 2.5 mi

Total: **2.5 mi** – about **7 mins**

 **End at Day Hall**

These directions are for planning purposes only. You may find that construction projects, traffic, weather, or other events may cause conditions to differ from the map results, and you should plan your route accordingly. You must obey all signs or notices regarding your route.

Map data ©2009 , Tele Atlas